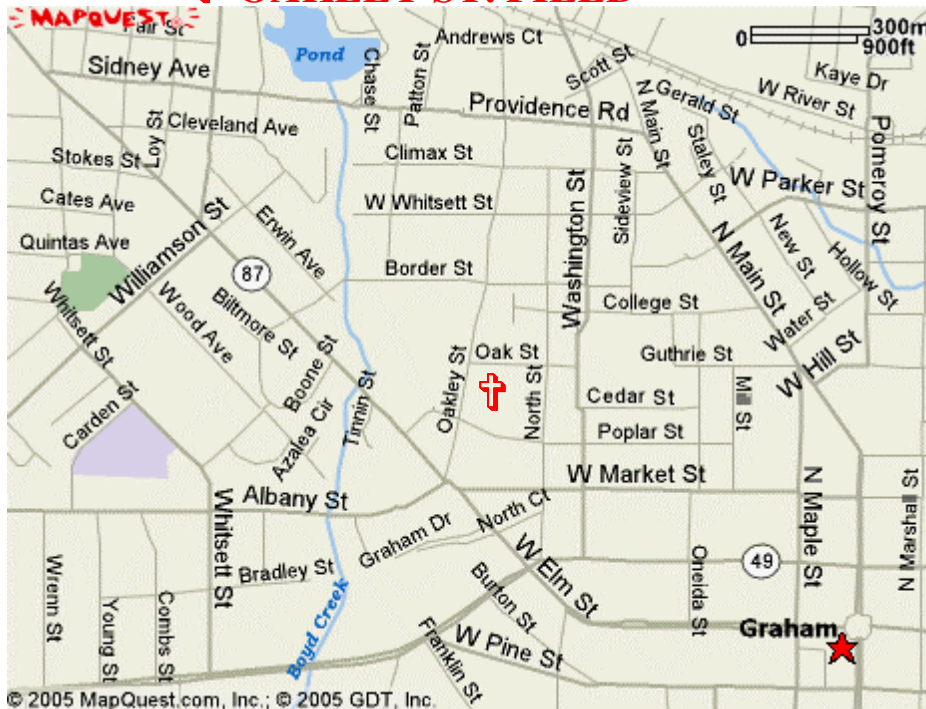


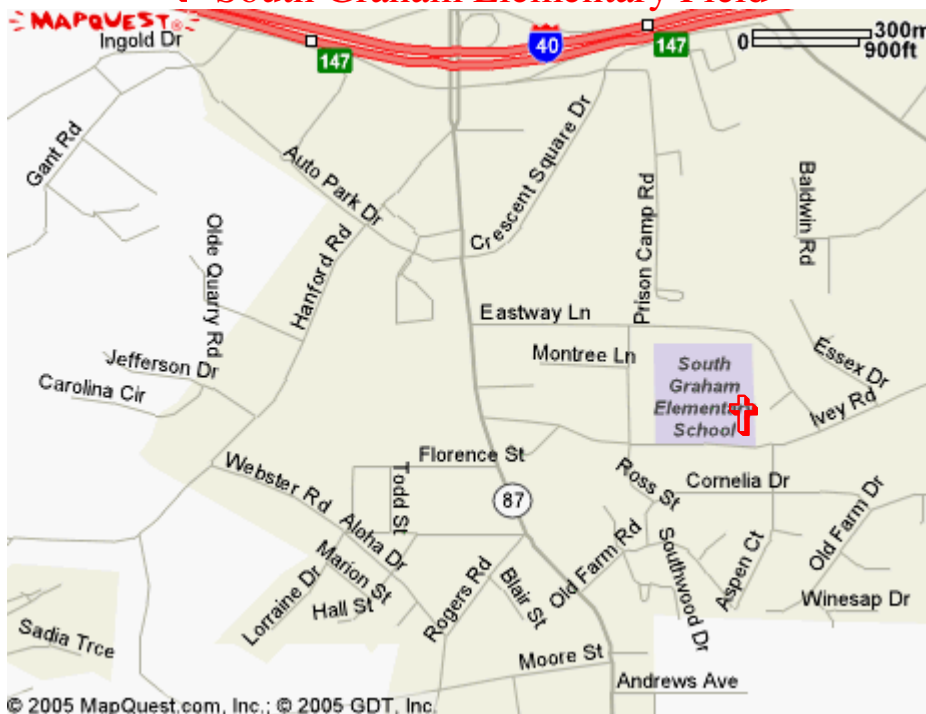
† OAKLEY ST. FIELD



Special Notes for this field:

- † *The nearest bathroom facilities are portable toilets two blocks north (walking distance) near the Graham Recreation Center.*
- † *Limited street side parking*
- † *There is a small set of bleachers and a walking track.*
- † *Families may consider bringing lawn chairs for extra seating.*
- † *No trash receptacles – but please keep the field area clean.*

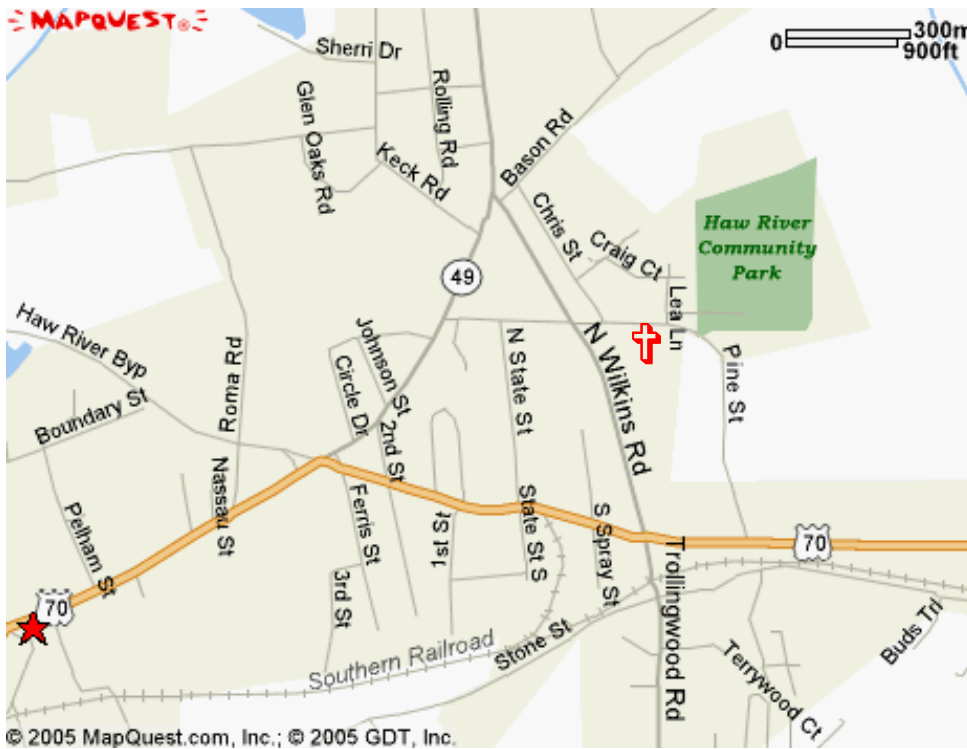
† South Graham Elementary Field



Special Notes for this field:

- † *The nearest bathroom facilities are at public businesses on HWY 87.*
- † *All vehicles **MUST** park in the black-top parking lot of the school. Absolutely no vehicles on grass or walking track.*
- † *There is a playground by the field.*
- † *Families should bring lawn chairs or blankets for seating.*
- † ***Absolutely** no trash left in the field area or parking lot.*

† Haw River Christian Church Field



Special Notes for this field:

- † This will be one of our game fields. There is a small parking area and street-side parking in grass.
- † Bathroom facilities on site.
- † There is a playground by the field.
- † Bleachers on site as well as covered picnic area.
- † Lighted field and Trash receptacles on site.
- † Christian Adventures will sponsor concessions.

† Hope Field at Glen Hope Baptist Church



Special Notes for this field:

- † Two closely mown grass in-field areas.
- † Bathroom facilities in gym at field.
- † Spectators will need lawn chairs and blankets for seating.
- † Absolutely no trash left on fields or in parking lot.

Directions to the Pleasant Hill Field:

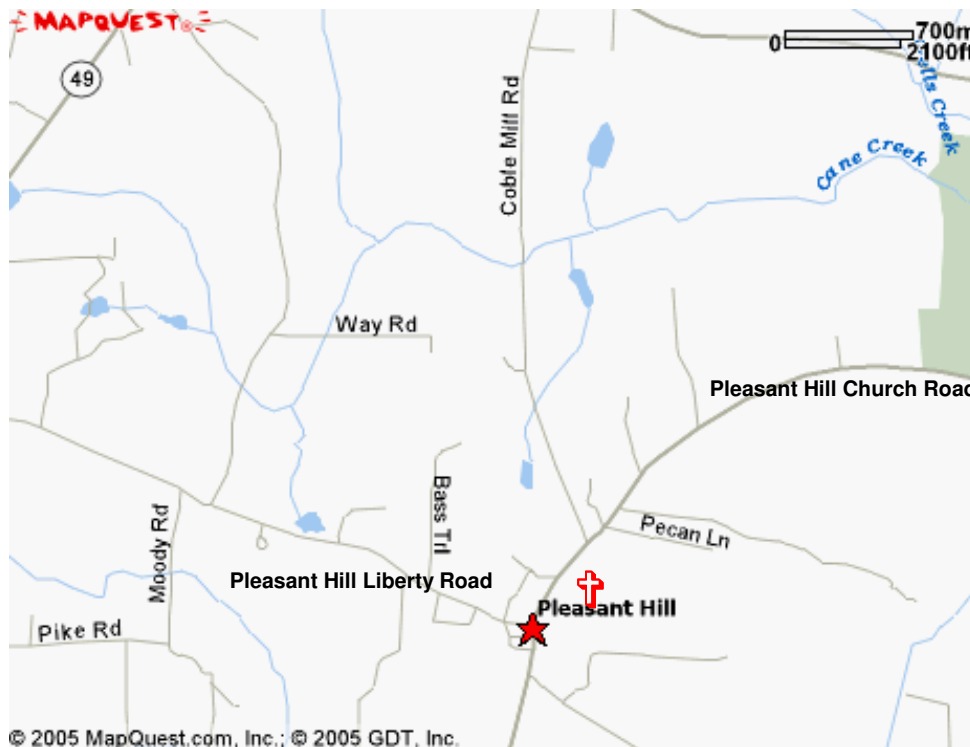
From Burlington –

- † Hwy. 49 South out of Burlington; approx. 11 miles
- † **LEFT** turn onto Greensboro-Chapel Hill Road; go approx. 1 – 1.5 miles
- † Slight **RIGHT** onto Coble Mill Road; go approx. 2 miles
- † Dead-end at Pleasant Hill Church Road
- † **RIGHT** turn and Field is immediately on LEFT

From Graham/Haw River–

- † Hwy. 87 South out of Graham approximately 7 miles
- † Turn **RIGHT** onto Snow Camp Road
- † Turn **RIGHT** onto Greensboro-Chapel Hill Road; approx. 1 mile and cross over onto Pleasant Hill Church Road
- † Go approx. 2 – 2.5 miles; you will pass Sourwood Golf Course on right and Coble Mill Road on right; Field is immediately past Coble Mill Road on the **LEFT** – before you reach Pleasant Hill-Liberty Road on the right

† Pleasant Hill Field



Special Notes for this field:

- † *This is one of our game fields. Adequate parking in gravel lot at field.*
- † *Restroom facilities on site.*
- † *Bleachers available.*
- † *Large playground by the field.*
- † *Teague's Farm Market will sponsor concessions.*
- † *Lighted field and trash receptacles available.*